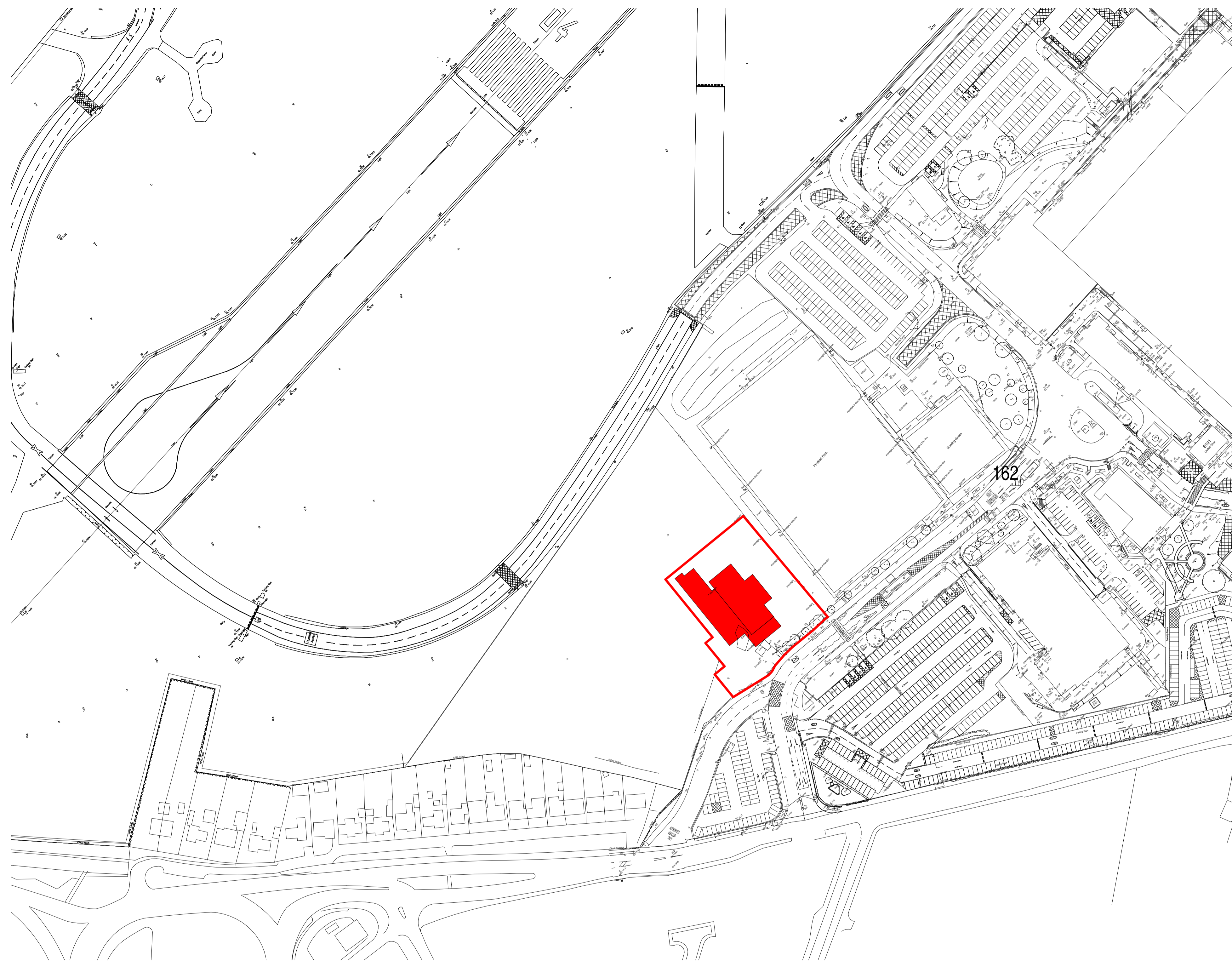
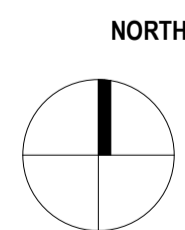
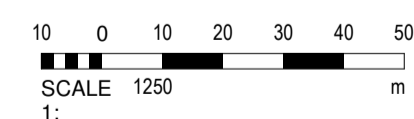


NOTES
 Copyright: All rights reserved.
 This drawing must not be reproduced without permission.
 This drawing must not be scaled. Dimensions are in millimetres unless specified.



Existing Site Location
 1 : 1250



NOTES:

- Original SEP survey S17833-2dT issued 31.01.19 used for background topo information.
- Co-ordinates are base on above SEP survey information.
- Runway information based on site information issued by ABUK.

Note: Grids and true north on ABUK and SEP information DO NOT align .

Runway position has been based on overlaying both sets of information with the ABUK being moved and rotated with the NW corner of the existing football stand.

REV	DATE	REVISION NOTE	BY	CHECK
P2	12.08.19	Drawing name amended	JM	LS
P1	22.05.19	First Issue	JAH	LS